



Camp Creek State Park and Forest has four campgrounds, all of which include picnic tables, grills and fire rings.

West Virginia State Park campgrounds reservations are available all year.

MASH FORK CAMPGROUND

Open year-round, and contains 26 trailer/tent sites, 16 with electrical hookups, seven with water and electric hookups and three with full hookups. The campground is equipped with Wi-Fi and a heated bathhouse. A campsite reservation application is available online.

BLUE JAY CAMPGROUND

Open all year, includes 12 rustic tent sites.

THE DOUBLE C HORSE AND RIDER CAMPGROUND

Open all year, by reservation only. Two, four or six horse occupancy sites are available. Riders may bring as many horses as their campsite stall accommodates. A campsite reservation application is available online.

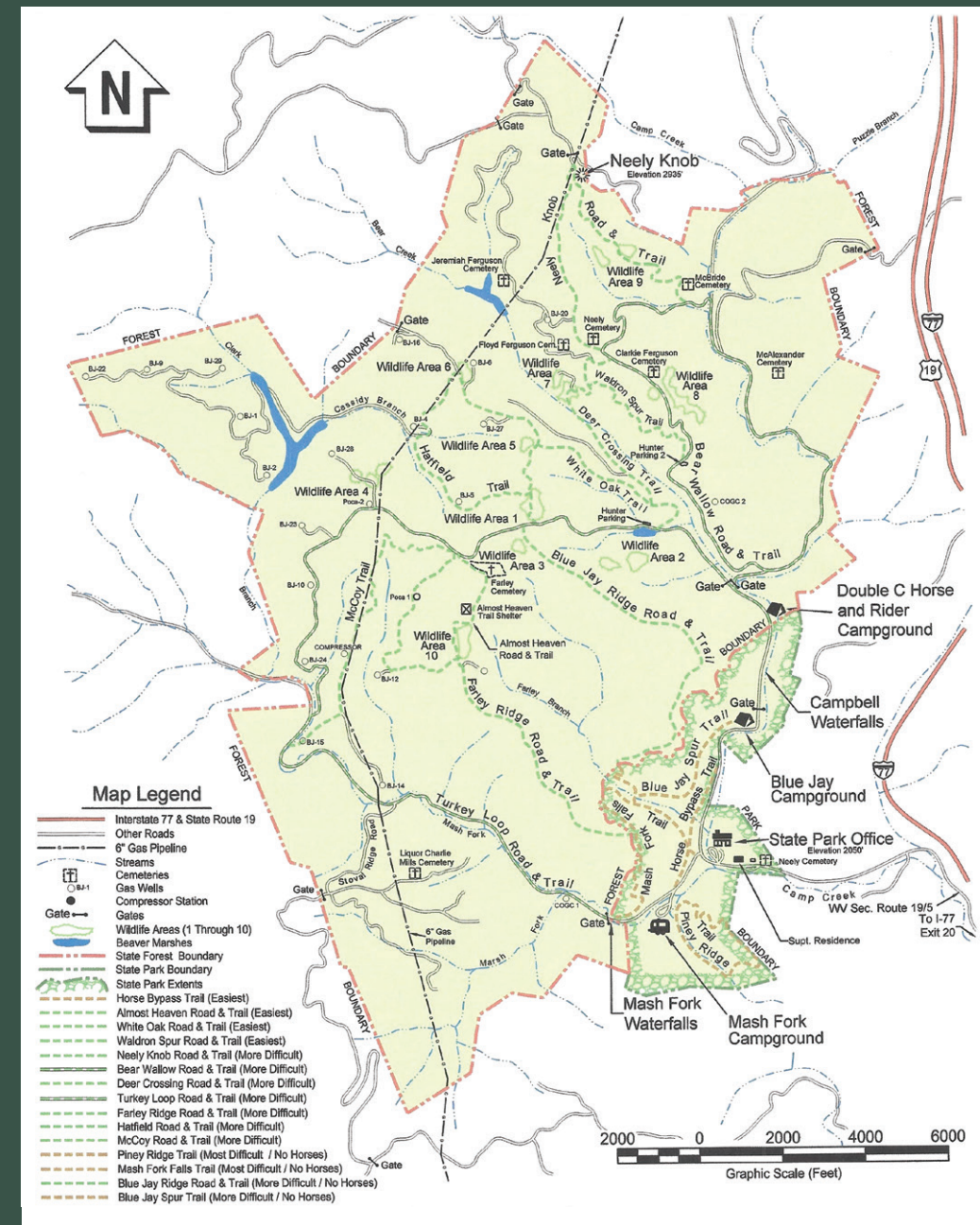
THE PACK IT IN – PACK IT OUT CAMPGROUND

Sites for campers who want to travel away from the mainstream facilities. To reach the campsite, guests must hike or bike more than two miles to the Almost Heaven Road and Trail. Make sure to reserve your spot before arriving.



Located in Mercer County, two miles off Interstate 77, Camp Creek is ideal for family vacations and stop-overs during a long drive through the beautiful mountains of southern West Virginia.

Camp Creek State Park became part of the West Virginia parks system in 1987 after 550 acres were marked off from the existing Camp Creek State Forest.



Thirty-five miles of trails are open to hikers, mountain bikers and equestrians.

ALMOST HEAVEN ROAD AND TRAIL

Although this trail is a level grade, it must first be accessed by hiking 2.3 miles along the Farley Ridge Road and Trail. 0.6 Miles • Easy

BEAR WALLOW ROAD AND TRAIL

This is a loop trail that starts and ends above the Falls/Forest Access parking area. 5 miles • Moderate

BLUE JAY RIDGE ROAD AND TRAIL

This trailhead is to the right of Blue Jay Campground site 12. 1 mile • Moderate

DEER CROSSING ROAD AND TRAIL

This scenic trail connects the two longest trails in the forest — Bear Wallow and Turkey Loop — by crossing through Wildlife Area 7 and Bear Creek and joining with White Oak Road and Trail. 1.2 miles • Moderate

FARLEY RIDGE ROAD AND TRAIL

This trailhead is across the paved park road from the playground next to the basketball court. 3.3 miles • Moderate

HATFIELD ROAD AND TRAIL

This trail is best accessed by a 1-mile hike along White Oak Road & Trail. 2 miles • Moderate

HORSE BYPASS TRAIL

This trailhead starts across the paved road from the Mash Fork Picnic Shelter at the beginning of the gravel road leading to Mash Fork Falls. This level trail is used to bypass the shelter and picnic areas in the developed area of the park. This is required of all horses and riders as they are not allowed in the main picnic areas. It is also a nice bypass for hikers choosing to use it. 0.7 miles • Easy

MASH FORK FALLS TRAIL

This steep scenic trail may be accessed by parking at the playground next to the basketball court and hiking .8 mile on the Farley Ridge trail to the trailhead of Mash Fork Falls Trail. 1 mile • Difficult

MCCOY ROAD AND TRAIL

This trail is accessed from either the Turkey Loop or Farley Ridge Road and Trails. 1.8 miles • Moderate

NEELY KNOB ROAD AND TRAIL

This trail passes through a variety of habitats, including Wildlife Area 9, and is relatively easy for much of the way and moderately steep in others. The trail also passes by the highest elevation peak, Neely Knob, and has several beautiful views of the distant mountains. 2 miles • Moderate

PINEY RIDGE TRAIL

This steep scenic trail may be accessed by parking next to the Mash Fork picnic shelter and hiking .1 mile adjacent to Mash Fork campground site 22 to the Piney Ridge trailhead. 1.5 miles • Difficult

TURKEY LOOP ROAD AND TRAIL

This trailhead is located at the Campbell Falls/Forest Access parking area. On this trail, there are nine creek crossings and a tributary stream to ford before crossing the bridge below Mash Fork Falls, so keep the water level in mind. Most of the park and forest trails to the west of Bear Creek intersect at some point with Turkey Loop Road and Trail. 8.7 miles • Moderate

WALDRON SPUR ROAD AND TRAIL

This trailhead is next to the seasonal hunter parking area 2. 0.75 miles • Easy


WHITE OAK ROAD AND TRAIL

This trail starts 1.2 miles upstream on Turkey Loop Road and Trail from the Campbell Falls/Forest Access. At the bottom of the seasonal hunter parking area, enter this easy trail through a thick grove of rhododendron on either side. 1.4 miles • Easy

WATERFALLS

To reach **Campbell Falls**, drive to the Blue Jay Campground parking area. The road is gated beyond the campground, but it's only 0.3 miles up the road to Campbell Falls. The falls descend about 15 feet in a series of four or five shelves, into an oval pool, which is a favorite fishing and swimming hole in the summer.

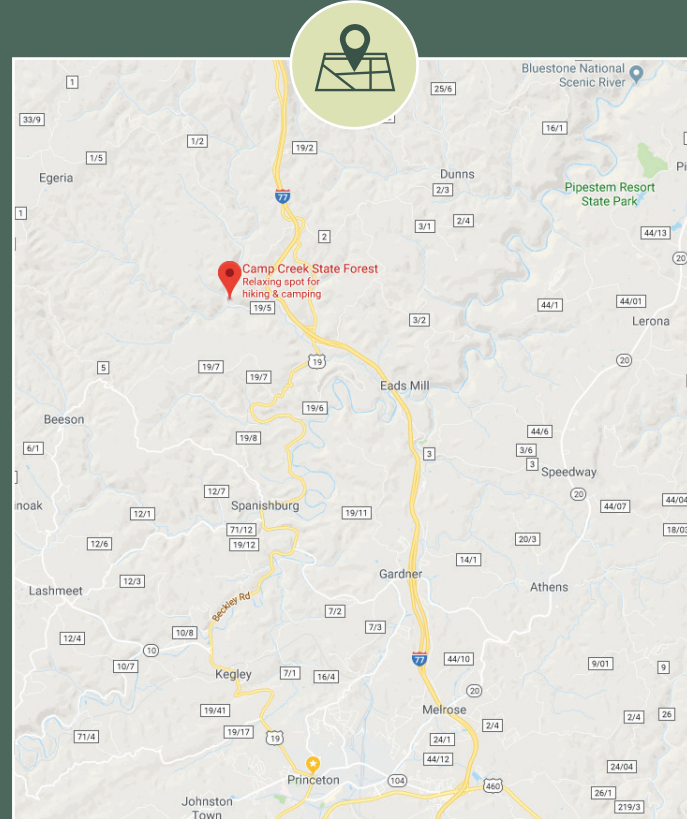
To find **Mash Fork Falls**, take the road to the Mash Fork Campground. Continue on the gravel road that runs along the side of Mash Fork. After a quarter of a mile, you'll reach a gated bridge, a parking area, and the falls of Mash Fork. Although the falls only sit about six feet high, a couple of deeply undercut sandstone ledges make these falls really stand out. A bridge across Mash Fork provides easy access to the opposite side of the creek.





APRIL
Timber Sports Competition & Ramp Dinner

SEPTEMBER
Fall Festival



CampCreekStatePark.com
campcreeksp@wv.gov

I-77 Exit 20
2390 Camp Creek Road, Camp Creek, WV 25820
304-425-9481

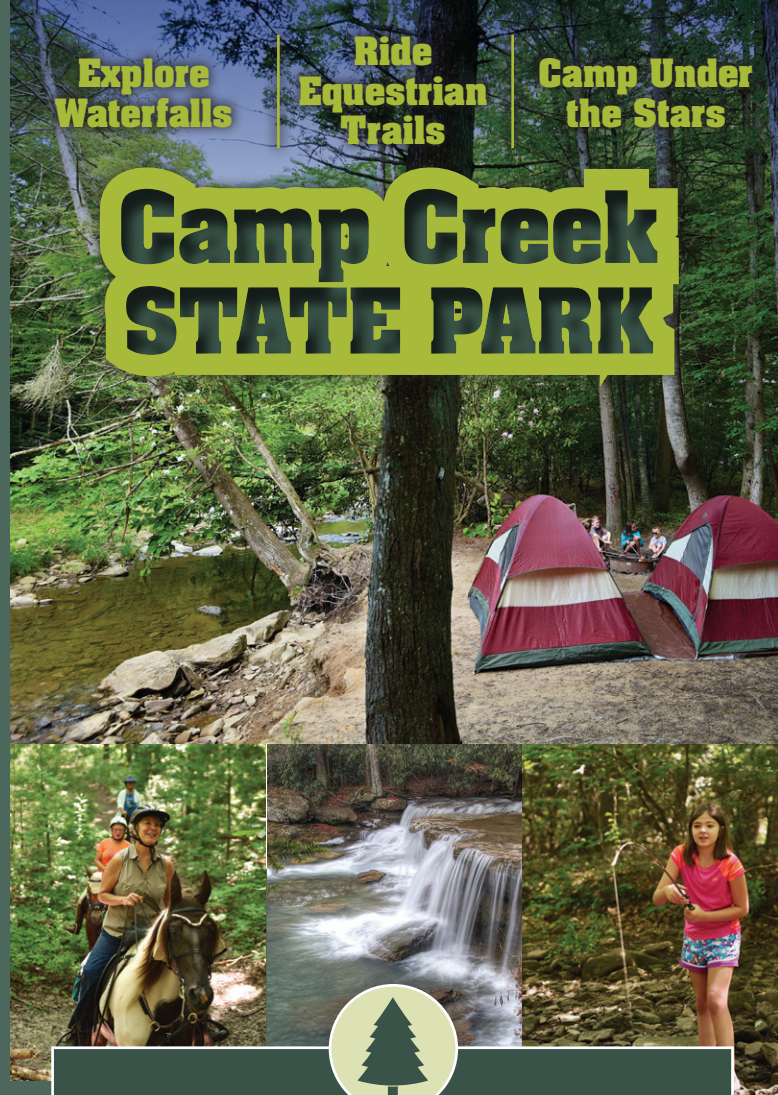
VISIT
MERCER COUNTY
CONVENTION & VISITORS BUREAU

VisitMercerCounty.com

waterfall photo: flickr gene1138

Explore Waterfalls | **Ride Equestrian Trails** | **Camp Under the Stars**

Camp Creek STATE PARK



- Beautiful Waterfalls
- Great Camping:
Tent, Trailer, Horse and Rider Campsites
- Fishing
- Picnicking & Playgrounds
- Nearly 6,000 acres of Lush Forest
- 35 miles of Trails
- Seven miles of seasonally stocked Trout Streams

2390 Camp Creek Road, Camp Creek, WV 25820
304-425-9481



PICKNICKING

Pack a picnic! Picnic areas at Camp Creek can accommodate up to 200 people and are all equipped with tables, fireplaces or grills, restroom facilities and drinking water. Five picnic shelters are available for advance rental. Rentals are based on a first-come, first-served basis and can be rented the first day of each month for the following year.

GEOCACHING

Are you ready to hunt for some hidden treasure? Join in on geocaching, the technological scavenger hunt! Camp Creek has 3 cache sites waiting to be found by a smartphone with GPS.

HIKING

Explore the park on a beautiful hike through nature! Camp Creek State Park & Forest offers 15 trails for a total of 33 miles of scenic hiking. Don't forget to pick up a map before you head out on your adventure!

BIKING

With 27 miles of trails open to mountain bikers, it's no wonder Camp Creek is a crowd pleaser. Plan ahead or pick up a trail map from the park office before you head out!

OUTDOOR ADVENTURES

Hit the courts for some friendly competition and endless fun! Regulation basketball courts, volleyball courts, and badminton courts are available as well as horseshoe areas.

HORSEBACK RIDING

See the trails with a little help from your trusty steed. Camp Creek has 30 to 35 miles of trails in the adjacent State Forest available for horseback riding. Equestrian camping is also available. *no horse rentals

HUNTING

Hunters are welcome here! Hunting is only allowed in the state forest and valid West Virginia hunting licenses are required which can be purchased online at wvhunt.com.

FISHING

Gone fishing! Camp Creek offers fishing for visitors both in the park and the forest with valid West Virginia fishing licenses. If you need to purchase a license, check wvhunt.com for more information.

